METROBUS

Where To Catch Your Bus in Brighton

Map key:

- Bus Stops A •
- Bus Route
- Rail Station
- Place of interest
- Shopping Centre
- Hospital



Route & Destinations

270	Patcham, Pyecombe, Hassocks, Burgess Hill, Princess Royal Hospital, Haywards Heath, Lindfield, Horsted Keynes, Danehill, Chelwood Gate, Wych Cross, Forest Row, Ashurst Wood, East Grinstead	**E, D & A**
271	Patcham, Pyecombe, Hassocks, Burgess Hill, World's End, Wivelsfield, Princess Royal Hospital, Haywards Heath, Cuckfield, Staplefield, Handcross, Pease Pottage, Crawley	**•, D & A**
272	Patcham, Pyecombe, Hassocks, Burgess Hill, World's End, Wivelsfield, Princess Royal Hosp., Haywards Heath, Lindfield, Ardingly, Turners Hill, Crawley Down, Copthorne, Three Bridges, Crawley	**•, D & A**
273	Patcham, Pyecombe, Hassocks, Hurstpierpoint, Albourne, Sayers Common, Hickstead, Bolney, Warninglid, Handcross, Pease Pottage, Crawley	**D & A**

☎ 01293 449191

metrobus.co.uk

Where To Catch Your Bus
in Burgess Hill
METROBUS

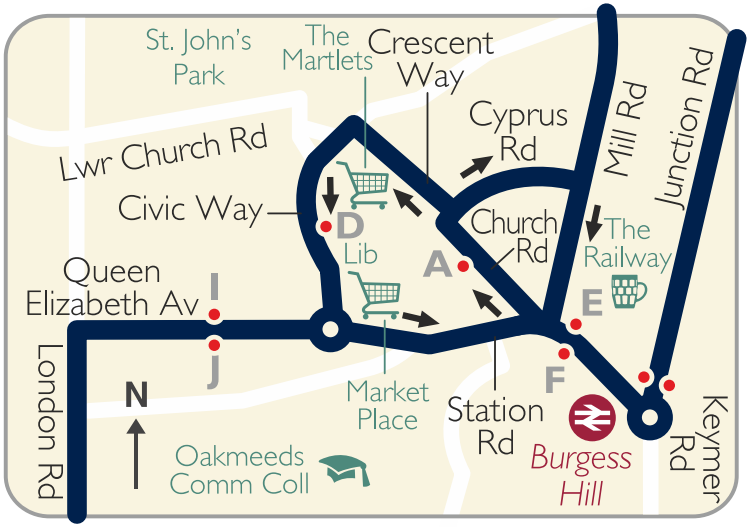

Map key:

Bus Stops A

Bus Route

Rail Station

Place of interest

Shopping Centre

Route & Destinations		Bus Stops
270	Hassocks, Pyecombe, Patcham, Brighton, Old Steine, Churchill Square	A, D & J
270	Wivelsfield Station, Princess Royal Hospital, Haywards Heath, Lindfield, Horsted Keynes, Danehill, Chelwood Gate, Wych Cross, Forest Row, Ashurst Wood, East Grinstead	I & A
271	Hassocks, Pyecombe, Patcham, Brighton, Old Steine, Royal Sussex County Hospital	A, D & J
271	World's End, Wivelsfield Station, Princess Royal Hospital, Haywards Heath, Cuckfield, Staplefield, Handcross, Pease Pottage, Crawley	I, A & E
272	Hassocks, Pyecombe, Patcham, Brighton, Old Steine, Royal Sussex County Hospital	A, D & J
272	World's End, Wivelsfield, Princess Royal Hospital, Haywards Heath, Lindfield, Ardingly, Turners Hill, Crawley Down, Copthorne, Three Bridges, Crawley	I, A & E

01293 449191

metrobus.co.uk

Buses from Crawley

METROBUS

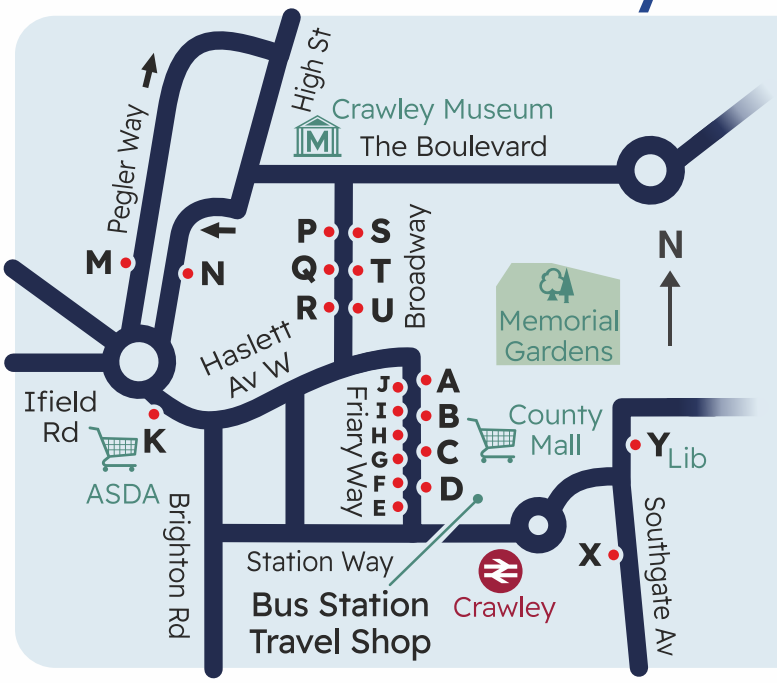

Key:

Bus Stops **A**

Bus Route

Rail Station

Place of interest

Shopping Centre/ Supermarket

NB - Inbound terminating services are not shown here.

Route and Destinations

		Bus Stops
ASDA bus **900**		**D, K & U**
1	Southgate, Broadfield Barton, Broadfield Barton North, Creasys Drive, Broadfield Barton	**B**
2	Furnace Green, Tilgate, K2 Leisure Centre	**M, U & B**
2	Crawley Hospital, Ifield, Ifield West	**X, H, P & N**
3	Three Bridges, Pound Hill, Crematorium, Forge Wood, Gatwick Airport	**T & D**
3	Crawley Hospital, Gossops Green, Bewbush, Bewbush West	**I & P**
4/5	Langley Green, County Oak, Gatwick Airport	**G & Q**
4/5	Three Bridges, Pound Hill, Crabbet Park, Wakehams Green	**T & C**
10	Manor Royal, Gatwick Airport	**X, J & R**
10	Southgate, Broadfield Stadium, Broadfield Barton, Bewbush, Kilnwood Vale	**S & A**
20	Three Bridges, Gatwick Airport, Horley, Langshott	**X**
20	Broadfield Stadium, Broadfield Barton, Tollgate Hill, Pease Pottage	**Y**
21	Ifield, Charlwood, Parkgate, Newdigate, Beare Green, North Holmwood, Dorking, Box Hill, Headley, Leatherhead, Ashtead, Epsom Hospital, Epsom	**H & P**
22	Gatwick Airport, Horley, Hookwood, Charlwood, Leigh, Chart Downs, Dorking, Westcott, Abinger Hammer, Holmbury St. Mary, Abinger Common	**H & P**
23/23X	Bewbush, Kilnwood Vale, Faygate, Roffey, Horsham, Southwater, Ashington (Not 23X), Washington (Not 23X), Worthing	**F, Q & N**
84	Three Bridges, Tulleys Farm, Turners Hill, West Hoathly, Sharpthorne, East Grinstead	**D**
100	Three Bridges, Maidenbower	**U & C**
100	Manor Royal, Crawley Business Quarter, Gatwick Airport, Horley, Westvale Park, Salfords, East Surrey Hospital, Redhill, *Park 25 (Certain journeys only)*	**I & Q**
271	Pease Pottage, Handcross, Staplefield, Cuckfield, Haywards Heath, Princess Royal Hospital, Wivelsfield, Burgess Hill, Hassocks, Brighton, Royal Sussex County Hospital	**F**
272	Three Bridges, Copthorne, Crawley Down, Turners Hill, Ardingly, Lindfield, Haywards Heath, Princess Royal Hospital, Wivelsfield, Burgess Hill, Hassocks, Brighton, Royal Sussex County Hospital	**D**
273	Pease Pottage, Handcross, Hurstpierpoint, Hassocks, Brighton	**F**
281	Three Bridges, Copthorne, Crawley Down, Felbridge, East Grinstead, Stone Quarry, Dormansland, Lingfield	**D**
291	Three Bridges, Copthorne, Crawley Down, Felbridge, East Grinstead, Forest Row, Hartfield, Tunbridge Wells	**D**
400	Three Bridges, Copthorne, Felbridge, East Grinstead, Stone Quarry	**U & D**
400	Gatwick Airport, Horley, East Surrey Hospital, Redhill, Godstone, Caterham-on-the-Hill	**I & Q**
420	Gatwick Airport, Horley, East Surrey Hospital, Redhill, Reigate, Lower Kingswood, Tadworth, Preston, Banstead, Belmont, Sutton	**I & Q**
424	Shipley Bridge, Copthorne, Burstow, Smallfield, Horley, Westvale Park, Woodhatch, Meadvale, Reigate, Redhill, Park 25	**H & P**
460	Gatwick Airport, Horley, East Surrey Hospital, Redhill, Reigate, Lower Kingswood, Walton-on-the-Hill, Tadworth, Preston, Tattenham Corner, Epsom	**I & Q**

METROBUS

Where To Catch Your Bus
in Dorking



Map key:

Bus Stops A•

Bus Route

Rail Station

Place of interest

Hospital

Route & Destinations		Bus Stops
21	North Holmwood, Beare Green, Newdigate, Parkgate, Charlwood, Ifield, Crawley	B, H, K, P & R
21	London Road for Dorking Station, Box Hill, Headley, Leatherhead, Ashtead, Epsom, Kiln Lane Sainsbury's	S, Q, N, J & A
22	Dorking Station, Chart Downs, Leigh, Charlwood, Hookwood, Horley, Gatwick Airport, Crawley	Q, N, J, G, 3 & E
22	Westcott, Abinger Hammer, Holmbury St. Mary, Abinger Common	3, E, F, H, K, P & S
32	*(Suns & Pub Hols only)* Dorking Station, Brockham, Strood Green. *Certain journeys only* continue to Betchworth, Reigate and Redhill	Q, N, J, G, 2 & E
32	*(Suns & Pub Hols only)* Westcott, Abinger Hammer, Gomshall, Shere, Albury, Chilworth, Shalford, Guildford	2, E, F, H, K, P & S
93	Dorking Station	S, Q, N, J & G
93	Goodwyns, Holmwood Park, Beare Green, Capel, Kingsfold, Warnham, Broadbridge Heath, Horsham	1, E, F, H, K, P & R

☎ 01293 449191

metrobus.co.uk

Buses from East Grinstead

METROBUS

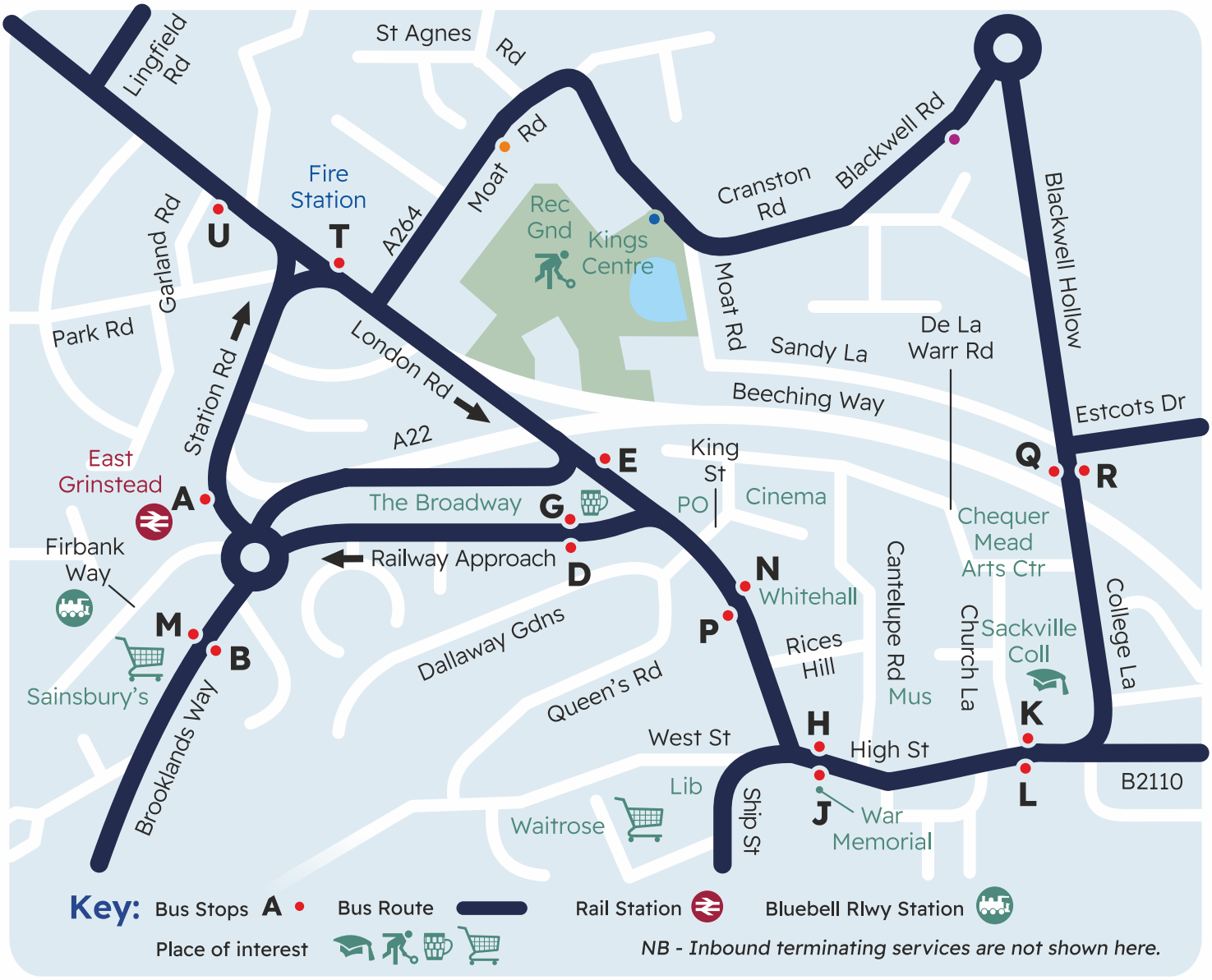

Key: Bus Stops **A** • Bus Route ▬ Rail Station Bluebell Rlwy Station

Place of interest

NB - Inbound terminating services are not shown here.

Route and Destinations — Bus Stops

84	Herontye	**M, G & N**
84	Dunnings, Sharpthorne, West Hoathly, Turners Hill, Tulleys Farm, Three Bridges, Crawley	**L, J, P, D & B**
270	Ashurst Wood, Forest Row, Wych Cross, Chelwood Gate, Danehill, Horsted Keynes, Lindfield, Haywards Heath, Burgess Hill, Hassocks, Pyecombe, Patcham, Brighton City Centre	**A, E, N, H & K**
281	Imberhorne, Felbridge, Crawley Down, Copthorne, Copthorne West, Three Bridges, Crawley	**L, J, P, D & B**
281	Worsted Farm, Queen Victoria Hospital, Stone Quarry, Dormansland, Lingfield	**M, A, E, N, H & K**
291	Felbridge, Crawley Down, Copthorne, Three Bridges, Crawley	**L, J, P, D, A & U**
291	Ashurst Wood, Forest Row, Colemans Hatch, Hartfield, Withyham, Groombridge, Langton Green, Tunbridge Wells	**T, A, E, N, H & K**
400	Queen Victoria Hospital, Stone Quarry	**T, E, N, H, K & Q**
400	Felbridge, Copthorne, Three Bridges, Crawley, Gatwick, Horley, Redhill, Godstone, Caterham, Caterham-on-the-Hill	**R, L, J, P, D, A & U**
409	Baldwins Hill, Felcourt, Lingfield, Blindley Heath, Godstone, Caterham, Banstead Rd, Buxton Lane, Whyteleafe, Warlingham, Chelsham Common, Farleigh, Selsdon	**J, P, D, A & U**
485	Felbridge, Newchapel, Snow Hill	**H, K, Q, •, •, •, D, A & U**
500	Felbridge, Copthorne, Manor Royal, Gatwick Airport	**L, J, P, D, A & U**
500	Forest Row, Wych Cross, Nutley, Maresfield, Uckfield, East Hoathly, Hailsham, Polegate, Eastbourne	**T, E, N, H & K**

Where To Catch Your Bus in Epsom

METROBUS

Route & Destinations		Bus Stops
21	Kiln Lane Sainsbury's	B, G & ★
21	Epsom Hospital, Ashtead, Leatherhead, Headley, Box Hill, Brockham, London Road (for Dorking Station), Dorking, North Holmwood, Beare Green, Newdigate, Parkgate, Charlwood, Ifield, Crawley	●, J & M
318	Tattenham Corner Station, Great Tattenhams, Nork Way / Burgh Heath ASDA, Banstead	F, G & ◆
460	Tattenham Corner, Preston, Tadworth, Lower Kingswood, Reigate, Redhill, East Surrey Hospital, Whitebushes, Salfords, Horley, Gatwick Airport, Crawley	C & M
480	Tattenham Corner, Preston	C & M
E9	Longmead, Parkview, Horton, Clarendon Park, Livingstone Park, Manor Park, Stamford Green, Epsom Station *(Circular route)*	N, ▲ & ■
E10	Stamford Green, Manor Park, Noble Park	N, F, M & E

NB - Inbound terminating services are not shown here.



Map key:

Bus Stops B ●

Bus Route

Place of interest

Supermarket

Rail Station

☎ 01293 449191

metrobus.co.uk

Where To Catch Your Bus in Haywards Heath METROBUS

Route, Destinations & Bus Stops

270 Horsted Keynes, Danehill, Chelwood Gate, Wych Cross, Forest Row, Ashurst Wood, East Grinstead.....
P, T, M, G, E & A

270 Princess Royal Hospital, Wivelsfield, Burgess Hill, Hassocks, Pyecombe, Patcham, Brighton, Old Steine, Churchill Square.....
B, D, F, O & P

271 Princess Royal Hospital, Wivelsfield, World's End, Burgess Hill, Hassocks, Pyecombe, Patcham, Brighton, Old Steine, Royal Sussex County Hospital.....
B, D, F, O & P

271 Cuckfield, Staplefield, Handcross, Pease Pottage, Crawley.....
P, T, M, G, E & A

272 Princess Royal Hospital, Wivelsfield, World's End, Burgess Hill, Hassocks, Pyecombe, Patcham, Brighton, Old Steine, Royal Sussex County Hospital.....
B, D, F, O & P

272 Lindfield, Ardingly, Turners Hill, Crawley Down, Copthorne, Three Bridges, Crawley.....
P, T, M, G, E & A



01293 449191 metrobus.co.uk

Where To Catch Your Bus
in Horsham

METROBUS

Route & Destinations		Bus Stops
23/23X	Roffey, Faygate, Kilnwood Vale, Bewbush, Crawley	**D, J & K**
23/23X	Horsham Park & Ride site, Southwater, Ashington (Not 23X), Washington (Not 23X), Broadwater, Worthing	**L, S, Q & B**
51	The Common	**E & R**
61	North Heath	**C, J, K, M & N**
71	North Heath, Mowbray	**C, J, K, M & N**
65	Oakhill	**C, J & K**
93	Broadbridge Heath, Warnham, Capel, Beare Green, North Holmwood, Goodwyns, Dorking	**A, H, Q & R**
98	Roffey	**D, J & K**
98	Horsham Park & Ride site, Southwater	**L, S, Q & B**
200	North Heath, Roffey, Faygate, Kilnwood Vale, Bewbush, Ifield, Langley Green, Manor Royal, Gatwick	**C, J, K, M & N**



Map key: Bus Stops A• | Bus Route | Rail Station | Place of interest | Hospital | Supermarket

01293 449191

metrobus.co.uk

Buses from Langley Parade

METROBUS



Route and Destinations — Bus Stops

4/5	County Oak, Lowfield Heath, Gatwick Airport	**B**
4/5	Crawley Bus Station, Three Bridges, Pound Hill, Crabbet Park, Wakehams Green	**A**
200	Manor Royal, City Place, Gatwick Airport	**B**
200	Ifield, Gossops Green, Bewbush, Kilnwood Vale, Faygate, Roffey, Littlehaven, North Heath, Horsham	**C**

Routes 4/5 and 200 operate 24 hours a day

Buses from Manor Royal

METROBUS



Route and Destinations

		Bus Stops
4/5	Lowfield Heath, Gatwick Airport	iv, W
4/5	County Oak, Langley Green, Crawley Town Centre, Three Bridges, Crabbet Park/Wakehams Green, Pound Hill	X, i
10	Crawley Town Centre, Southgate, Broadfield, Bewbush, Kilnwood Vale	Z, U, F, D, H, L & I
10	Gatwick Airport	J, K, G, C, E, V & Y
20	Three Bridges, Broadfield, Pease Pottage	Z, T & Q
20	Gatwick Airport, Horley, Langshott	R, S & Y
22	Crawley Town Centre	Z, T & Q
22	Gatwick Airport, Horley, Hookwood, Charlwood, Leigh, Chart Downs, Dorking, Westcott, Abinger Hammer, Holmbury St. Mary, Abinger Common	O, R, S & Y
100	Northgate, Crawley Town Centre, Three Bridges, Maidenbower	X, A, ◆, ■, M, P & Q
100	Lowfield Heath, Gatwick Airport, Horley, Westvale Park, Salfords, East Surrey Hospital, Redhill	O, N, ●, ★, B & W
200	Langley Green, Ifield, Gossops Green, Bewbush, Roffey, North Heath, Horsham	Z, T, N, L & I
200	Gatwick Airport	J, M, P, R, S & Y
400	Crawley, Three Bridges, Copthorne, Felbridge, East Grinstead, Stone Quarry	Z, T & Q
400	Gatwick Airport, Horley, East Surrey Hospital, Redhill, Godstone, Caterham, Caterham-on-the-Hill	O, R, S & Y
420	Crawley Town Centre	Z, T & Q
420	Gatwick Airport, Horley, East Surrey Hospital, Redhill, Reigate, Lower Kingswood, Tadworth, Preston, Banstead, Belmont, Sutton	O, R, S & Y
424	Crawley Town Centre	Z, T & Q
424	Shipley Bridge, Copthorne, Burstow, Smallfield, Horley, Westvale Park, Woodhatch, Meadvale, Reigate, Redhill, Park 25	O, R, S & Y
460	Crawley Town Centre	Z, T & Q
460	Gatwick Airport, Horley, East Surrey Hospital, Redhill, Reigate, Walton-on-the-Hill, Tadworth, Preston, Tattenham Corner, Epsom	O, R, S & Y
500	Copthorne, Felbridge, East Grinstead, Forest Row, Wych Cross, Nutley, Maresfield, Uckfield, East Hoathly, Hailsham, Polegate, Eastbourne	Z, T & Q
500	Gatwick Airport	O, R, S & Y

METROBUS

Buses from Redhill

Route	Route and Destinations	Bus Stops
32	(Suns & Pub Hols only - Certain journeys only) Reigate, Betchworth, Strood Green, Brockham, Dorking, Westcott, Abinger Hammer, Gomshall, Shere, Albury, Chilworth, Shalford, Guildford	2, B & D
100	Park 25 (Certain journeys only)	1
100	East Surrey Hospital, Salfords, Westvale Park, Horley, Gatwick, Manor Royal, Crawley, Three Bridges, Maidenbower	2
400	Nutfield, Bletchingley, Godstone, Caterham, Caterham-on-the-Hill	1
400	East Surrey Hospital, Salfords, Horley, Gatwick, Crawley, Three Bridges, Copthorne, Felbridge, East Grinstead, Queen Victoria Hospital, Stone Quarry	2
410	Nutfield, Bletchingley, Godstone, Oxted, Hurst Green	1
411	East Surrey College, Merstham, Chaldon, Caterham, Caterham-on-the-Hill, Whyteleafe, Upper Warlingham, Warlingham, *Selsdon (Schooldays only)*	E, C & 2
411	Reigate	2, B & D
420	Reigate, Lower Kingwood, Tadworth, Preston, Banstead, Belmont, Sutton	1, B & D
420	East Surrey Hospital, Salfords, Horley, Gatwick, Crawley	E, C & 2
424	Park 25	1
424	Reigate, Meadvale, Woodhatch, Dovers Green, Sidlow Bridge, Westvale Park, Horley, Smallfield, Burstow, Copthorne, Shipley Bridge, Gatwick Road North, Crawley	2
430	Northbound - Watercolour, South Merstham, Merstham	E, C & 4
430	Southbound - Earlswood, East Surrey Hospital, Whitebushes, Woodhatch, South Park, Reigate	3
435	Northbound - Frenches Road, South Merstham, Merstham	4
435	Southbound - Reigate, South Park, Woodhatch, Whitebushes, East Surrey Hospital, Earlswood	3, B & D
460	Reigate, Lower Kingswood, Walton-on-the-Hill, Tadworth, Preston, Tattenham Corner, Epsom	1, B & D
460	East Surrey Hospital, Salfords, Horley, Gatwick, Crawley	E, C & 2

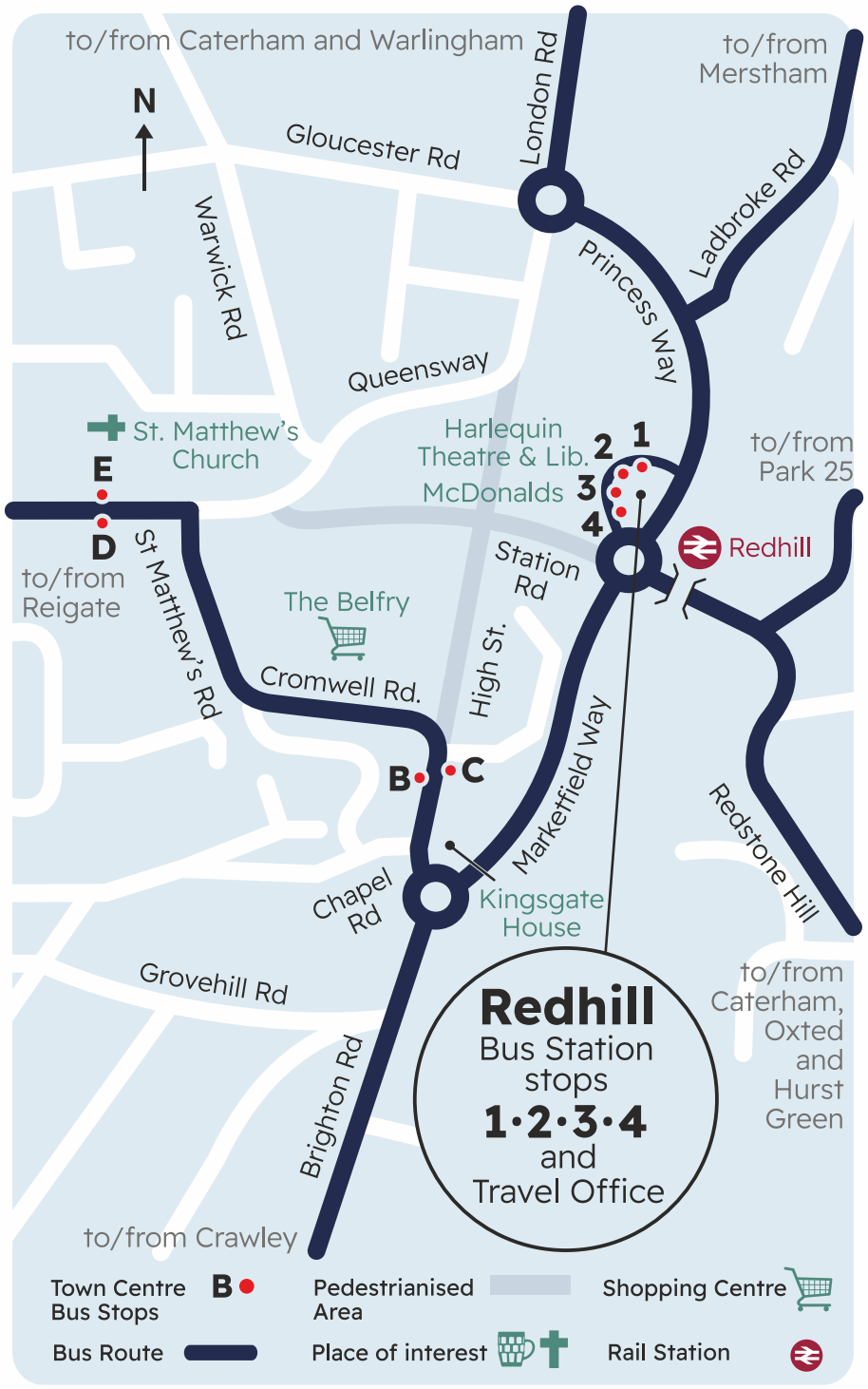

01293 449191

metrobus.co.uk

METROBUS

Buses from Reigate

Route and Destinations		Bus Stops
32	(Suns & Pub Hols only - Certain journeys only) Redhill	**E**
32	(Suns & Pub Hols only - Certain journeys only) Betchworth, Strood Green, Brockham, Dorking, Westcott, Abinger Hammer, Gomshall, Shere, Albury, Chilworth, Shalford, Guildford	**I, H & F**
411	Redhill, East Surrey College, Merstham, Chaldon, Caterham, Caterham-on-the-Hill, Whyteleafe, Upper Warlingham, Warlingham, *Selsdon (Schooldays only)*	**E & C**
420	Lower Kingswood, Tadworth, Preston, Banstead, Belmont, Sutton	**L, J, H, E & A**
420	Redhill, East Surrey Hospital, Salfords, Horley, Gatwick, Crawley	**B, I & K**
424	Redhill, Park 25	**L, J, H, E & C**
424	Meadvale, Woodhatch, Dovers Green, Sidlow Bridge, Westvale Park, Horley, Smallfield, Burstow, Copthorne, Shipley Bridge, Gatwick Road North, Crawley	**D, I & K**
430	Redhill, Watercolour, South Merstham, Merstham	**J, H & E**
435	South Park, Woodhatch, Whitebushes, East Surrey Hospital, Earlswood, Redhill, South Merstham, Merstham	**I & M**
460	Lower Kingswood, Walton-on-the-Hill, Tadworth, Preston, Tattenham Corner, Epsom	**L, J, H, E & A**
460	Redhill, East Surrey Hospital, Salfords, Horley, Gatwick, Crawley	**B, I & K**

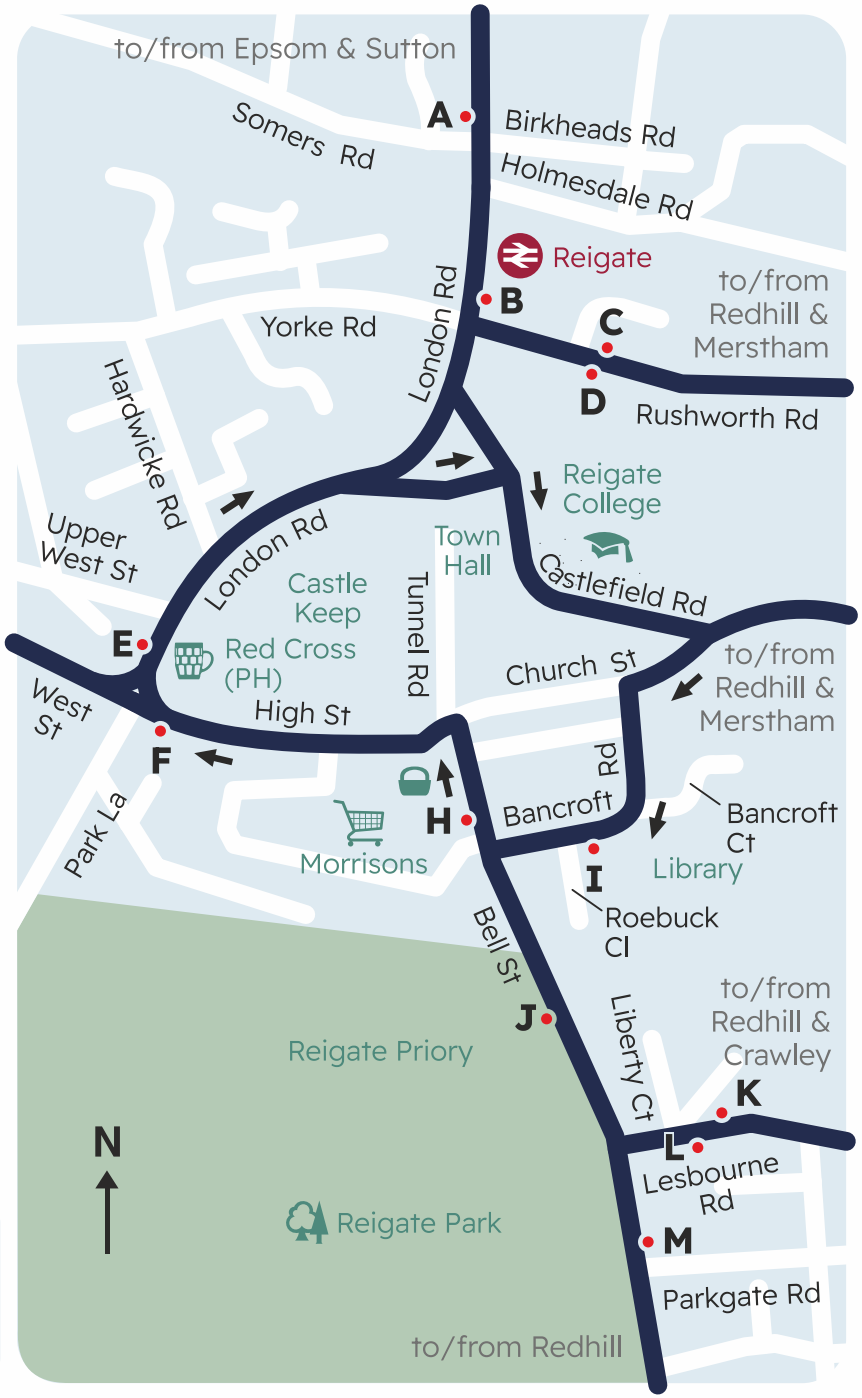

Town Centre Bus Stops **A** ● Bus Route ▬ Place of interest

Shopping Centre Rail Station

01293 449191

metrobus.co.uk

Buses from Three Bridges Station

METROBUS

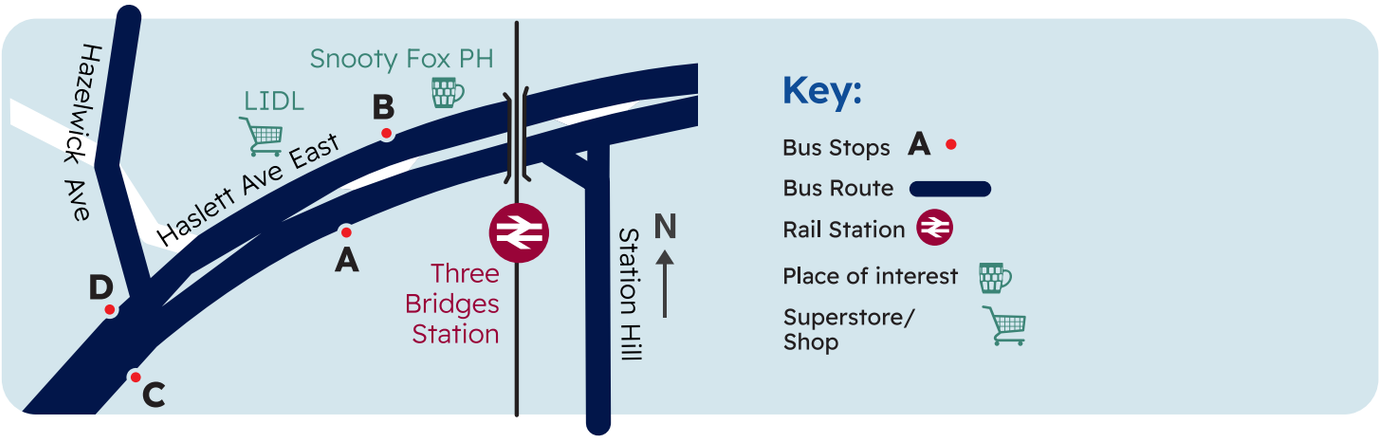

Route and Destinations — Bus Stops

3	Pound Hill, Crematorium, Forge Wood, Gatwick Airport	**B**
3	Crawley Bus Station, Crawley Hospital, Gossops Green, Bewbush, Bewbush West	**A**
4	Pound Hill, Wakehams Green, Crabbet Park, Pound Hill	**B**
5	Pound Hill, Crabbet Park, Wakehams Green, Pound Hill	**B**
4/5	Crawley Bus Station, Leisure Park Multiplex, Langley Green, County Oak, Gatwick Airport	**A**
Fastway 20	Town Centre East, Broadfield Stadium, Broadfield Barton, Tollgate Hill, Pease Pottage	**C**
Fastway 20	Gatwick Road North, City Place, Gatwick Airport, Horley, Langshott	**D**
84	Tulleys Farm, Turners Hill, West Hoathly, Sharpthorne, Dunnings, East Grinstead	**B**
84	Crawley Bus Station	**A**
Fastway 100	Maidenbower	**B**
Fastway 100	Crawley Bus Station, Manor Royal, Crawley Business Quarter, Gatwick Airport, Horley, Westvale Park, Salfords, East Surrey Hospital, Earlswood, Redhill, *Park 25 (Certain journeys only)*	**A**
272	Copthorne, Crawley Down, Turners Hill, Wakehurst Place, Ardingly, Lindfield, Haywards Heath, Princess Royal Hospital, Wivelsfield, World's End, Burgess Hill, Hassocks, Pyecombe, Patcham, Brighton, Royal Sussex County Hospital	**B**
272	Crawley Bus Station	**A**
281	Copthorne, Crawley Down, Felbridge, East Grinstead, Stone Quarry, Dormansland, Lingfield	**B**
281	Crawley Bus Station	**A**
291	Copthorne Village, Crawley Down, Felbridge, East Grinstead, Ashurst Wood, Forest Row, Colemans Hatch, Hartfield, Withyham, Groombridge, Langton, Tunbridge Wells	**B**
291	Crawley Bus Station	**A**
400	Copthorne, Felbridge, East Grinstead, Queen Victoria Hospital, Stone Quarry	**B**
400	Crawley Bus Station, Gatwick Road North, City Place, Gatwick Airport, Horley, Salfords, East Surrey Hospital, Redhill, Nutfield, Bletchingley, Godstone, Caterham	**A**

All buses from Stop **A** call at Crawley Bus Station for Town Centre

Buses from Tunbridge Wells

METROBUS

BRIGHTON & HOVE buses.co.uk

Route and Destinations

		Bus Stops
29, 29B, 29X	Crowborough, Uckfield, Lewes, Brighton	**K2, Q & T**
231	Langton Green, Penshurst, Chiddingstone Causeway, Four Elms, Edenbridge Hospital	**K2, R & U**
233	Southborough, Bidborough, Penshurst, Chiddingstone Causeway, Four Elms, Edenbridge	**F & H**
284	Southborough, High Brooms, Sherwood, North Farm, Tunbridge Wells Hospital (Pembury)	**C, F & H**
291	Langton Green, Groombridge, Hartfield, Forest Row, East Grinstead, Felbridge, Crawley Down, Copthorne, Three Bridges, Crawley	**K2, R & U**

NB - Inbound terminating services are not shown here.

